

# NATIONAL ORGANIZATION SONS OF UNION VETERANS OF THE CIVIL WAR

## CIVIL WAR MEMORIAL ASSESSMENT FORM

**PLEASE:**

1. Type or print, using a ball-point pen, when filling out this form. Legibility is critical.
2. Do not guess at the information. An answer of, "Unknown," is more helpful. Include a photograph of each viewable side and label it with name & direction of view.

- Thank You.

**Type of Memorial**

- |  |   |
|--|---|
| <input checked="" type="checkbox"/> Monument with Sculpture                                | <input checked="" type="checkbox"/> Monument with Cannon                              |
| <input type="checkbox"/> Monument without Sculpture  | <input type="checkbox"/> Historical Marker <input checked="" type="checkbox"/> Plaque |
| <input type="checkbox"/> Other ( flag pole, G.A.R. buildings, stained glass windows, etc.) |   |

**Affiliation**

- |   |                                       |
|---|---------------------------------------|
| <input type="checkbox"/> G.A.R. (Post Name & No. _____) | <input type="checkbox"/> M.O.L.L.U.S. |
| <input type="checkbox"/> SUVCW (Camp Name & No. _____)  | (Please describe below)               |
| <input type="checkbox"/> WRC (Corps Name & No. _____)   |                                       |
| <input type="checkbox"/> ASUVCW (Aux Name & No. _____)  |                                       |
| <input type="checkbox"/> DUVCW (Tent Name & No. _____)  |                                       |
| <input type="checkbox"/> LGAR (Circle Name & No. _____) |                                       |
| <input type="checkbox"/> Other _____                    |                                       |

**Original Dedication Date** UNKNOWN Please consult any/all newspaper archives for a local paper's article that would have information on the first dedication ceremony and/or other facts on the memorial. Please submit a copy of your findings with full identification of the paper & date of publication. Thank you.

**Location**

The Memorial is currently located at: N34° 22' 27.07" / W91° 08' 8.54"  
 Street/Road address or site location BROADWAY TOWN CENTER -  
 City/Village ST. CHARLES Township \_\_\_\_\_ County ARKANSAS  
 State ARKANSAS

The front of the Memorial faces: ☒ North ☐ South ☐ East ☐ West

**Government Body, Agency, or Individual Owner** (of private cemetery that Memorial is located in)

Name \_\_\_\_\_  
 Dept./Div. \_\_\_\_\_  
 Street Address \_\_\_\_\_ City \_\_\_\_\_  
 State \_\_\_\_\_ Zip Code \_\_\_\_\_ Contact Person \_\_\_\_\_  
 Telephone ( ) \_\_\_\_\_

If the Memorial has been moved, please list former location(s).

---



---



---

## Physical Details

Material of Monument or base under a Sculpture or Cannon = ☒ Stone ☒ Concrete ☐ Metal ☐ Undetermined If known, name specific material (color of granite, marble, etc.) WHITE

### SUVCW - CIVIL WAR

Material of the Sculpture = ☒ Stone ☐ Concrete ☐ Metal ☐ Undetermined  
If known, name specific material (color of granite, marble, etc.) WHITE + GREY  
If the Sculpture is of metal, is it solid cast or "hollow?" \_\_\_\_\_

Material of Plaque or Historical Marker / Tablet = MARBLE XL

Material of Cannon = ☐ Bronze ☒ Iron - Consult known Ordnance Listing to confirm  
Markings on muzzle = SEE ATTACHED PHOTOS - DATED 1820

Markings on Left Trunion \_\_\_\_\_ Right Trunion \_\_\_\_\_

Is inert ammunition a part of the Memorial? NO If so, describe \_\_\_\_\_  
NO

**Approximate Dimensions** (indicate unit of measure) - taken from tallest / widest points  
Monument or Base: Height \_\_\_\_\_ Width \_\_\_\_\_ Depth \_\_\_\_\_ or Diameter \_\_\_\_\_  
Sculpture: Height \_\_\_\_\_ Width \_\_\_\_\_ Depth \_\_\_\_\_ or Diameter \_\_\_\_\_

For Memorials with multiple Sculptures, please record this information on a separate sheet of paper for each statue and attach to this form. Please describe the "pose" of each statue and any weapons/implements involved (in case your photos become separated from this form). Thank you!

**Markings/Inscriptions** (on stone-work / metal-work of monument, base, sculpture)  
Maker or Fabricator mark / name? If so, give name & location found \_\_\_\_\_

The "Dedication Text" is formed: ☒ cut into material ☐ raised up from material face

Record the text (indicate any separation if on different sides) Please use additional sheet if necessary.

FRONT PANEL FACING NORTH

4TH PANEL FACING SOUTH

2ND PANEL FACING WEST EAST

CANNONS SEPARATE FROM MONUMENT

AUTO DEDICATE 2022 TO MONUMENT - TO BASE - REPAIRED

## Environmental Setting

(The general vicinity and immediate locale surrounding a memorial can play a major role in its overall condition.)

### Type of Location

☐ Cemetery  
☒ "Town Square"  
☒ Municipal Building  
☐ Courthouse  
☒ Traffic Circle

☐ Park  
☐ Post Office  
☐ State Capitol  
☐ College Campus  
☐ Library

☐ Plaza/Courtyard  
☐ School  
Other: MUSEUM



**General Vicinity**

☐ Rural (low population, open land)  
☒ Town

☒ Suburban (residential, near city)  
☐ Urban / Metropolitan

**Immediate Locale** (check as many as may apply)

☐ Industrial ☐ Commercial

☐ Street/Roadside within 20 feet ☐ Tree Covered (overhanging branches)

☐ Protected from the elements (canopy or enclosure, indoors)

☐ Protected from the public (fence or other barrier)

Any other significant environmental factor IN MIDDLE OF ROAD

**Condition Information****Structural Condition** (check as many as may apply)

The following section applies to Monuments *with* Sculpture, and Monuments without Sculpture - including the base for Monuments with *Cannon*. Instability in the sculpture and its base can be detected by a number of factors. Indicators may be obvious or subtle. Visually examine the sculpture and its base.

If hollow, is the internal support unstable/exposed?  
 (Look for signs of exterior rust)

Sculpture

Base

Any evidence of structural instability?

(Look for cracked joints, missing mortar or caulking or plant growth)

Any broken or missing parts?

(Look for elements (i.e., sword, musket, hands, arms, etc. - missing due to vandalism, fluctuating weather conditions, etc.)

Any cracks, splits, breaks or holes?

(Also look for signs of uneven stress & weakness in the material)

**Surface Appearance** (check as many as may apply)

Black crusting

White crusting

Etched, pitted, or otherwise corroded (on metal)

Metallic staining (run-off from copper, iron, etc.)

Organic growth (moss, algae, lichen or vines)

Chalky or powdery stone

Granular eroding of stone

Spalling of stone (surface splitting off)

Droppings (bird, animal, insect remains)

Other (e.g., spray paint graffiti) - Please describe...

Sculpture

Base

Does water collect in recessed areas of the Memorial? ☐ Yes ☐ No ☒ Unable to tell

**Surface Coating**Does there appear to be a coating? \_\_\_ Yes ☒ No \_\_\_ Unable to determine

If known, identify type of coating.

\_\_\_ Gilded \_\_\_ Painted \_\_\_ Varnished \_\_\_ Waxed \_\_\_ Unable to determine  
Is the coating in good condition? \_\_\_ Yes \_\_\_ No \_\_\_ Unable to determine**Basic Surface Condition Assessment (check one)**In your opinion, what is the general appearance or condition of the Memorial? \_\_\_ Well maintained ☒  
Would benefit from treatment \_\_\_ In urgent need of treatment \_\_\_ Unable to determine**Overall Description**

Briefly describe the Memorial (affiliation / overall condition &amp; any concern not already touched on).

well weathered, some joint compound missing.  
\_\_\_\_\_  
\_\_\_\_\_  
\_\_\_\_\_  
\_\_\_\_\_**Supplemental Background Information**

In addition to your on-site survey, any additional information you can provide on the described Memorial will be welcomed. Please label each account with its source (author, title, publisher, date, pages). Topics include any reference to the points listed on this questionnaire, plus any previous conservation treatments - or efforts to raise money for treatment. Thank you.

**Inspector Identification**Date of On-site Survey 8-16-22  
Your Name ERIN GLASER  
Address 313 A BEECHWOOD City LITTLE ROCK  
State AR Zip Code 72205 Telephone ( ) 501-772-4191  
What Order or Organization is submitter a member of? BILKIN

Please send this completed form to

ISAAC MURPHY CAMP #2Walt Busch, PDC, Chair  
P.O. Box 509  
Pilot Knob, MO 63663  
(314) 630-8407  
webusch@hotmail.com

Thank you for your help, and attention to detail. SONS OF UNION V

CIVIL WAR VETERANS OF THE National Civil War Memorials Committee



FRONT SOUTH

CONFEDERATE SOLDIERS  
KILLED IN THE BATTLE  
OF ST. CHARLES  
COMPANY C  
28TH ARKANSAS INFANTRY  
JUNE 17, 1862  
W. C. HARRBROUGH  
W. C. KINGLE  
J. P. HALL





front

CONFEDERATE SOLDIERS  
KILLED IN THE BATTLE  
OF ST. CHARLES  
COMPANY C.,  
29TH. ARKANSAS INFANTRY.  
JUNE 17, 1862.  
W. B. YARBROUGH  
W. C. KLINGLE  
J. P. HALL



FRONT BASE





FRONT BASE





RIGHT SIDE EAST





RIGHT SIDE

IN LOVING MEMORY OF  
WILLIAM HICKMAN HARTE  
MASTER, U. S. N.  
BORN LIMERICK, IRELAND, 1826  
KILLED IN ACTION JUNE 17, 1862



Ru-18 STX





BACK NORTH





JAMES A. BOWEN	JOHN W. BOWEN
JOSEPH V. VAN	JOHN W. BOWEN
WILLIAM WALKER	ALEX. B. BOWEN
HENRY G. BOWEN	JOHN W. BOWEN
JOHN WRIGHT	HENRY B. BOWEN
GEORGE A. MOORE	JAMES BOWEN
HENRY HAYWARD	ALFRED BOWEN
JOHN BOWEN	JOHN W. BOWEN
WALTER McLAIN	WILLIAM H. PETERSON
ROBERT G. ALBERT	T. E. CONSOALL
WILLIAM L. REED	EDWARD CHICHESTER
JAMES LUSBY	WILLIAM CARROLL
JOHN W. KEAY	NATHANIEL CAY
JAMES BYRNES	C. E. SMALL
THOMAS WYATT	ALLEN ANGOLD
FRED ELLIOTT	WILLIAM GARNER
WILLIAM PHILLIPS	MATTHIAS SAYLOR
J. C. MCCLINTOCK	ADAM TOME
WM. H. NICHOLSON	THOMAS WYNNKOP
JOHN BURKE	G. H. WERTHE
THOMAS FRANCIS	D. H. DAVIS
GILBERT SNYDER	ALBERT MCCLINTOCK
JOHN HAMILTON	M. C. GRIFFIN
BENJ. F. EATON	WM. A. FOX
EDWARD ELSTETER	JOHN GANTER
PHILIP FAIRER	SAMUEL NEEDHAM
MATTHEW RYAN	JOHN SMITH 2ND
WILLIAM STANBURY	JAMES BROWN 2ND
ELISA WHITNEY	JOHN WILSON
WILLIAM H. STEVENSON	THOMAS HANDSIDE
CHARLES CROWELEY	FISHER WELBY
ALLEN WYSE	CHARLES SMITH
JOHN CONROY	JOHN S. DAVYAN
JOHN LEBBLE	JOHN KELLY
EDWARD CHESTERFIELD	JOHN W. BRIGGS
EDWARD SUMMERS	JOHN CASTLE
PAUL P. VANCE	JAMES WALLACE
EDWARD FREELAND	JOHN BROWN 2ND
JOHN CAMP	JOHN C. M. AFEEL
JOHN LUND	JOHN H. SWIDETH
JAMES CALDERHEAD	CHARLES MAXWELL
S. A. BRYAN	JAMES CAROLAN
JOHN PETER	FREDERICK MENSCHIK
THOMAS HODGES	ROBERT ASHCOFF
EDWARD SCOTT	JAMES W. BAYAN
LEWIS SMALL	DANIEL HOWELL
EDWARD HARDING	EDWARD COVE
VALENTINE ROVES	JOSEPH COSTLEY
JAMES MCCANN	N. F. FOWLE
JAMES MASSE	MARTIN V. SEEKINS
LEWIS KERN	ROBERT HENDRIE
ALFRED GREER	EDWARD HEALEY
DANIEL S. HINES	JAMES BUCHERTY
EDWARD WOOD	HENRY HOFFMEYER
THEODORE PETERSON	C. H. CONSOALL
JOHN HARRIS	JOHN CONROY
RICHARD O'BRIEN	JOHN SCOTT
ALFRED EMERY	BENJ. J. EATON
CHAS. M. ARMSTRONG	
JOHN DEVINE	
ALFRED MCCOWAN	



NEAR THIS SPOT, ON JUNE 17, 1862,  
A DECISIVE ENGAGEMENT WAS  
FOUGHT BETWEEN THE CONF-  
-EDERATES ENTRENCHED AND  
THE FEDERAL GUNBOATS.  
HERE WAS FIRED THE MOST  
DESTRUCTIVE SINGLE SHOT  
OF THE CIVIL WAR, CAUSING AN  
EXPLOSION ON THE "MOUND  
CITY" AND THE LOSS OF 148  
KILLED, BESIDE MANY WOUNDED.

---

O WHERESOEVER THESE MAY BE  
BETWIXT THE SLUMBER OF  
THE POLES, TO-DAY THEY  
COUNT AS KINDRED SOULS.



Latitude

---

34° 22' 27.07" N

---

Longitude

---

91° 08' 08.54" W

---


°

'

''

UTM

MGRS




Accuracy: 53 ft

---

Last location age: 00:00

---





ACROSS ST FROM WAR MONUMENT ON BROADWAY WEST SIDE













00173

WPF

A

G





# Battle of St. Charles

## CELL PHONE TOUR

501-203-3015 STOP NUMBER

120

### Controls

- Dial the number above and enter the stop number to learn more.
- |                      |                                |
|----------------------|--------------------------------|
| 1 - Rewind           | Additional Stops               |
| 2 - Pause/Play       | 122 - U.S.S. Mound City        |
| 3 - Fast Forward     | 123 - Marching Across Arkansas |
| # - Skip             |                                |
| * 0 - Leave Feedback |                                |

[www.arkansascivilwar150.com](http://www.arkansascivilwar150.com)



THE DEPARTMENT OF ARKANSAS  
HERITAGE



ARKANSAS  
CIVIL WAR  
Department of Heritage



# Latitude

---

34° 47' 02.74" N

---

# Longitude

---

91° 27' 31.89" W


°

'

''

UTM

MGRS



Accuracy: 39 ft

---

Last location age: 00:00

---

